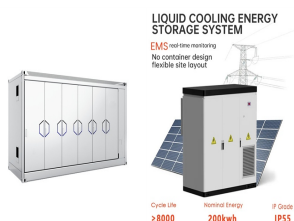


AFRO CUBE TECHNOLOGIES HEARD AND MCDONALD ISLANDS



Located in the Southern Ocean, this Australian external territory comprises mainly two volcanic islands, Heard Island and the McDonald Islands, featuring stark volcanic landscapes, glaciers, and the highest mountain in Australian territory, Mawson Peak. Significance.



Heard Island and McDonald Islands are uninhabited, barren, Subantarctic islands in the Southern Ocean, far due south of India and roughly 400 km southeast of Kerguelen of the French Southern and Antarctic Lands.



Heard Island and McDonald Islands are located in the Southern Ocean, approximately 1,700 km from the Antarctic continent and 4,100 km south-west of Perth. As the only volcanically active subantarctic islands they "open a window into the earth", thus providing the opportunity to observe ongoing geomorphic



Vector images of flag of Heard Island and McDonald Islands available to free download. completely free for commercial and non-commercial use (public domain) based on vector file from Wikimedia Commons; SVG, PDF (Adobe Acrobat), AI (Adobe Illustrator) or EPS format; we appreciate backlink to <https://flagpedia>



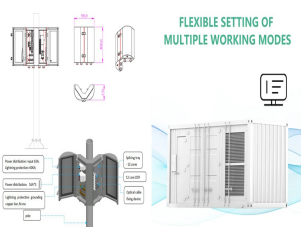
Named after individual people: Captain John Heard, American sealer who sighted the island on 25 November 1853 & Captain William McDonald, who discovered the McDonald Islands close to Heard Island six weeks later, on 4 January 1854

AFRO CUBE TECHNOLOGIES HEARD AND MCDONALD ISLANDS



Due to the extreme isolation of Heard Island and McDonald Islands (HIMI), together with the persistently severe weather and sea conditions, human activities in the region have been, and remain, limited.

Technology. Overview; Science on RSV Nuyina; Scientific observatories; Human biology and medicine; Scientific equipment;



L'isola Heard e le isole McDonald sono isole disabitate che si trovano nell'Oceano Antartico, a circa due terzi di distanza tra il Madagascar e l'Antartide. Esse costituiscono un territorio esterno australiano dal 1947 e contengono i due soli vulcani attivi presenti sul territorio australiano, uno dei quali (Mawson Peak) è anche la montagna australiana più elevata, con 2.745 metri.



Les Îles Heard-et-MacDonald, en anglais Heard and McDonald Islands et Territory of Heard Island and McDonald Islands [1], sont un territoire extérieur de l'Australie situé dans le sud de l'océan Indien, sur la plaque antarctique. Il est constitué d'un petit archipel, les Îles McDonald, ainsi que d'une île isolée, l'île Heard. Situé à 422 km au sud-sud-est des Îles Kerguelen, c'est une zone inhabitée.



Afro Cube Technologies is a Pan African renewable energy company that provides beyond the grid solutions in order to give every African access to clean and sustainable energy. We Install Nationwide. Supply and Fix also available. Everything Solar available in stock. Go Solar the Premium way with us. Premium brands in stock with up to 5 Years



Heard Island and McDonald Islands are uninhabited, barren, Subantarctic islands in the Southern Ocean, far due south of India and roughly 400 km southeast of Kerguelen of the French Southern and Antarctic Lands. The islands are administered by Australia and listed as a UNESCO World Heritage site. Although it's administered by Australia, the islands are approximately 4,000 km².

AFRO CUBE TECHNOLOGIES HEARD AND MCDONALD ISLANDS



McDonald Island is much smaller (2.5 km²), about 100 000 years old and totally ice-free, and is predominantly composed of phonolitic rocks. 9, 10 During the campaign, signs of volcanic activity



The Australian subantarctic Heard Island and McDonald Islands (HIMI) Marine Reserve is (Agnew et al., 2009; Muir, 2010) where advances in technology and lucrative resources compel actors to



The Territory of Heard Island and McDonald Islands (HIMI) is an Australian external territory comprising a volcanic group of mostly barren Antarctic islands, about two-thirds of the way from Madagascar to Antarctica. The ???



The Heard Island and McDonald Islands Marine Reserve is currently being reviewed by the Australian government. Current protection levels are inadequate to protect areas of significant conservation value in this region, ???



The Heard and McDonald Islands became a part of the UNESCO World Heritage Site in 1997. What made Heard and McDonald island famous? The Heard and McDonald Islands are most famous for their wildlife. The islands are home to a variety of unique animals, including seals, penguins, and albatross. It's located in which country?


AFRO CUBE TECHNOLOGIES HEARD AND MCDONALD ISLANDS



Some wetland areas have been recorded on McDonald Island but, due to substantial volcanic activity since the last landing was made there in 1980, their present extent is unknown. Conservation significance. The Heard Island and McDonald Islands (HIMI) wetland is listed on the Directory of Important Wetlands in Australia. An analysis found that



An alliance of 27 environmental groups* today welcomed the expansion of Australia's Heard Island and McDonald Islands Marine Reserve near Antarctica, but said the government of Prime Minister Anthony Albanese had missed a rare opportunity to protect globally important feeding grounds for penguins, seals and albatross. The Pew Charitable Trusts" ???



Management plans also explain what the objectives are for managing the area, and what the managers will do to help meet those objectives.. It is a requirement of the Environment Protection and Biodiversity Conservation Act 1999 (the EPBC Act), under which the Heard Island and McDonald Islands (HIMI) Marine Reserve was declared, that a management plan be prepared ???



Heard Island and McDonald Islands are located in the Southern Ocean, approximately 1,700 km from the Antarctic continent and 4,100 km south-west of Perth. As the only volcanically active subantarctic islands they "open a window into the earth", thus providing the opportunity to observe ongoing geomorphic processes and glacial dynamics.



The World Heritage List is a register of properties worldwide that exhibit outstanding universal natural and/or cultural values, and was established under the Convention Concerning the World Cultural and Natural Heritage (the World Heritage Convention).. The Environment Protection and Biodiversity Conservation Act 1999 (EPBC Act) is Australia's main instrument for implementing ???

AFRO CUBE TECHNOLOGIES HEARD AND MCDONALD ISLANDS



The subantarctic island group of Heard Island and McDonald Islands (HIMI) is located in the southwest Indian Ocean at about 53°S, 73°30"E. The islands are around 4,100 kilometres southwest of Perth, Western Australia, 4,700 kilometres southeast of Africa and 1,000 kilometres north of Antarctica.

APPLICATION SCENARIOS




The Heard Island and McDonald Islands Marine Reserve is currently being reviewed by the Australian government. Current protection levels are inadequate to protect areas of significant conservation value in this region, such as ???



Australia's Heard and McDonald Islands are among the most remote places on Earth, these globally significant, wild, volcanic islands lie 4,000km south-west of Perth down near Antarctica. Every 10-years the Australian government reviews the Heard and McDonald Islands Marine Park.



Heard and McDonald Islands Heard and McDonald Islands This is one of the wildest and remotest places on earth. Heard Island is dominated by Big Ben, Australia's highest mountain and an active volcano, under a deep mantle of snow and glaciers. On the horizon, the volcanic McDonald Islands rise precipitously out of the world's stormiest waters.



- TELECOM CABINET
- BRAND NEW ORIGINAL
- HIGH EFFICIENCY

This 3 days itinerary is the perfect guide to the best things to see in Heard and McDonald Islands. It includes day-by-day activities, travel tips, and the top places to visit. Day 1: Arrival and Initial Exploration. Morning. Arrive at Heard Island via expedition vessel, typically from ???