

BRITISH INDIAN OCEAN TERRITORY COST OF SOLAR SYSTEM



When was the British Indian Ocean Territory established? Formerly administered as part of the British Crown Colony of Mauritius, the British Indian Ocean Territory (BIOT) was established as an overseas territory of the UK in 1965. A number of the islands of the territory were later transferred to the Seychelles when it attained independence in 1976.



How many islands are in the British Indian Ocean territory? Map of the British Indian Ocean Territory since 1976. The territory is an archipelago of 58 islands covering 56 square kilometres (22 sq mi). The largest island is Diego Garcia, which at 32.5 square kilometres (12.5 sq mi) accounts for about half of the territory's total land area.



What is the British Indian Ocean territory (Constitution) Order 2004? The British Indian Ocean Territory (Constitution) Order 2004 defines the territory as comprising the following islands or groups of islands: These islands and associated coral reefs lie between 4°44' and 7°41' south and 70°47' and 72°47' east.



Where can I find a travel guide for British Indian Ocean territory? Wikivoyage has a travel guide for British Indian Ocean Territory. Christian Nauvel, "A Return from Exile in Sight? The Chagossians and their Struggle" (2006) 5 Northwestern Journal of International Human Rights 96-126 Archived 2 March 2011 at the Wayback Machine (retrieved 9 May 2011).



Does UK have sovereignty over Chagos Islands? "UN court rules UK has no sovereignty over Chagos islands". BBC News. Retrieved 1 February 2021. ^"Dispute concerning delimitation of the Maritime Boundary between Mauritius and Maldives in the Indian Ocean (Mauritius/Maldives)" (PDF) (Press release). International Tribunal for the Law of the Sea. 28 January 2021. ITLOS/Press 313.


BRITISH INDIAN OCEAN TERRITORY COST OF SOLAR SYSTEM



Where is the British Overseas Territories (BOT) located? The BIOT is one of 14 British Overseas Territories. Located in the Indian Ocean, it is made up of the Chagos Archipelago of islands, including the biggest island, Diego Garcia, the site of a joint US-UK military base.



BRITISH INDIAN OCEAN TERRITORY. BIOT SC/No3/2023 & BIOT SC/No 4/2023. Before: THE HONOURABLE JAMES LEWIS KC . CHIEF JUSTICE OF THE BRITISH INDIAN OCEAN TERRITORY . B E T W E E N: The BIOT has a full and independent administration of justice system embracing all civil and criminal matters, with a Magistrates Court, Supreme Court, ???



the Indian Ocean. Offshore waters are home to the only unfished populations of tuna, oceanic sharks and billfish in the Indian Ocean. PERMITS The permit system is only in place to allow vessels to rest at specific anchorages in order to provide safe passage through the Indian Ocean. In keeping with this, mooring permits



reached an agreement on the sovereignty of the British Indian Ocean Territory (BIOT), also known as the Chagos Archipelago. Negotiations began in November 2022 under the government of Rishi Sunak. This briefing focuses on the October 2024 agreement between the UK and Mauritius, ???



The British Indian Ocean Territory prior to the Seychelles's independence in 1976. The land at bottom left is the northern tip of Madagascar. (Desroches is not labelled, but is a part of the Amirante Islands.) Map of the British Indian Ocean Territory since 1976. The territory is an archipelago of 58 islands covering 56 square kilometres (22 sq

BRITISH INDIAN OCEAN TERRITORY COST OF SOLAR SYSTEM



The British Indian Ocean Territory (BIOT) is an Overseas Territory of the United Kingdom situated in the Indian Ocean, halfway between Tanzania and Indonesia. The territory comprises the seven atolls of the Chagos Archipelago with over 1,000 individual islands ??? many very small ??? amounting to a total land area of 60 square kilometres (23 square miles).




The British Indian Ocean Territory marine protected area in the north, which the UK declared in 2010, is highly valued by scientists from many countries. They consider it to be a global reference site for marine conservation in an ocean that is heavily overfished.



On Thursday 3 October, my right hon. and learned Friend the Prime Minister and Mauritian Prime Minister Jugnauth made an historic announcement: after two years of negotiations and decades of disagreement, the United Kingdom and Mauritius have reached a political agreement on the future of the British Indian Ocean Territory.

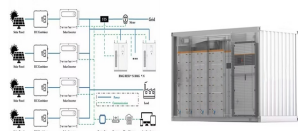


Find out the real cost of solar inverters in 2024! Learn about pricing, types, and factors affecting costs to make informed solar energy decisions. For example, a typical 5kW hybrid inverter system might cost approximately \$11,692 installed. Large-scale Industrial Inverters: For industrial applications, British Indian Ocean Territory



The British Indian Ocean Territory has some of the most biodiverse waters on the planet with over 220 species coral, 855 species of fish and 355 species of molluscs. To ensure the future protection of this unique environment the BIOT Commissioner declared a 640,000 km² "no-take" (where all commercial fishing and extractive activities are prohibited) Marine Protected Area on ???

BRITISH INDIAN OCEAN TERRITORY COST OF SOLAR SYSTEM



The government also broke down development figures for other scales of solar, particularly 1-5MW rooftop solar which is expected to be developed at \$73/MWh by 2020, and sub-10kW rooftop solar or residential solar, which is expected to have a LCOE of \$128/MWh by the same year, equivalent to 12.8p/kWh.



This briefing focuses on the October 2024 agreement between the UK and Mauritius concerning the British Indian Ocean Territory/Chagos Islands and the US/UK military base on Diego Garcia.



1/4 of the British Indian Ocean Territory (BIOT) is expected to be developed at \$73/MWh by 2020, and sub-10kW rooftop solar or residential solar, which is expected to have a LCOE of \$128/MWh by the same year, equivalent to 12.8p/kWh.



In 2022, British Indian Ocean Territory exported a total of \$5.8M, making it the number 221 exporter in the world. During the last five reported years the exports of British Indian Ocean Territory have changed by -\$11.7M from \$17.5M in 2017 to \$5.8M in 2022.



The British Indian Ocean Territory (BIOT), is an overseas territory of the United Kingdom situated in the Indian Ocean halfway between Tanzania and Indonesia, and directly south of the Maldives. The territory comprises the seven atolls of the Chagos Archipelago with over 1,000 individual islands, many very small, amounting to a total land area of 60 square miles.


BRITISH INDIAN OCEAN TERRITORY COST OF SOLAR SYSTEM



The partnership means British Gas can install solar power and battery tech for eligible customers in Scotland, England and Wales for the first time. Image: Centrica. British Gas has partnered with Forster Group to extend its solar reach into Scotland, enabling it to meet growing customer demand for solar panel and battery storage technology.



Court Hearing on Friday 17 May 2024. Published: 10 May, 2024 TAKE NOTICE that, at 10am UK time on Friday 17 May 2024, the British Indian Ocean Territory Court of Appeal will hear, in open court, an application for special leave/permission to appeal, with appeal to follow if granted, in the matter of The Commissioner v The King (on the application of VT & Ors) [2024] BIOT CA (Civ) 1.



The British Indian Ocean Territory Tax Calculator includes tax years from 2019 to 2024 with full salary deductions and tax calculations. iCalculator??? IO Employers to calculate their cost of employment for their employees in British Indian Ocean BIOT does not have a conventional tax system like other sovereign nations or territories.



the British Indian Ocean Territory ("BIOT" or "Territory"). As Lieven J held in . Article 39 v Secretary of State for the Home Department [2023] EWHC 1398 (Fam); [2023] 4 WLR 58, at ?33: " Although the inherent jurisdiction is a very broad one which can be used flexibly to



Diego Garcia is one of about 60 islands that make up the Chagos Archipelago or British Indian Ocean Territory (Biot) - the last colony established by the UK by separating it from Mauritius in 1965.

BRITISH INDIAN OCEAN TERRITORY COST OF SOLAR SYSTEM



"This additional manufacturing facility will further drive our mission to provide cost-effective, UK-based, solar mounting structures to those that seek quality and efficiency. We are incredibly proud to have opened our ???



British Indian Ocean Territory (BIOT) Overview: The British Indian Ocean Territory (BIOT) is an overseas dependent territory of the United Kingdom that was established in 1965. The BIOT is comprised of six main island groups called the Chagos Archipelago. The largest and most southerly of the islands, Diego Garcia, is now used as a joint

APPLICATION SCENARIOS



The majority of the ?44/MWh figure consists of construction costs (?30/MWh), followed by fixed O& M (?10/MWh) and the rest made up of pre-development costs. Costs then continue to fall to ?39/MWh in 2030, another drop from the 2016 forecast which expected solar to be developed at ?60/MWh, and an even bigger drop compared to three years prior.



and 1973 the British Government cleared the entire Chagos Archipelago of its inhabitants in anticipation of a US military base on the biggest island, Diego Garcia. The Archipelago was made a colony, the British Indian Ocean Territory (BIOT). It subsequently became a British Overseas Territory.



On 3rd October, the UK Government announced an agreement to cede sovereignty of the British Indian Ocean Territory (BIOT) ??? otherwise known as the Chagos archipelago ??? to Mauritius. This decision has aroused considerable debate from across the political spectrum, and beyond British shores.

BRITISH INDIAN OCEAN TERRITORY COST OF SOLAR SYSTEM



The following British Indian Ocean Territory Country Information should help you make the most of your trip to British Indian Ocean Territory. support facility and hosts one of four dedicated ground antennas that assist in the operation of the Global Positioning System (GPS) navigation system (the others are on Kwajalein (Marshall Islands