




Revised Regulations of the British Indian Ocean Territory Proclamation 2024; Revised Regulations etc. of BIOT ??? Chapter F. The Immigration (Exemption) Regulations 1971 F.1; The Prohibited Imports & Exports Control Order 2009 F.2; The BIOT (Immigration) Order Notice of Exemption Order 2017 F.3; Revised Regulations etc. of BIOT ??? Chapter



Le territoire britannique de l'océan Indien [2] (en anglais : British Indian Ocean Territory, BIOT) est un territoire britannique d'outre-mer situé dans le centre de l'océan Indien. Son étendue territoriale a évolué dans le temps pour se limiter actuellement à l'archipel des Chagos. La souveraineté du Royaume-Uni sur cet archipel est contestée par Maurice et les Maldives [3].



? 1/4 ?? 1/4 ? British Indian Ocean Territory,BIOT? 1/4 ?,2300 ,60???.
 ,,67130??? ???



Solar panel and charge controller. To make solar energy simpler, suitable for the enthusiast as well as the professional user. All the electronics you need are already packed into the rugged waterproof box: a sophisticated MPPT controller capable of boosting the voltage to match with your battery pack. With the ALLinONE solution, panels can be combined simply by connecting ???



The LL303 is a 4G solar-powered GPS tracker designed for the management of construction vehicles and vessels. Featuring the solar panel, magnetic charger, and IP67 waterproof rating, this device is ideal for a variety of deployments that ???

BRITISH INDIAN OCEAN TERRITORY PANEL


SOLAR ESPECIFICACIONES



British Indian Ocean Territory (BIOT) Overview: The British Indian Ocean Territory (BIOT) is an overseas dependent territory of the United Kingdom that was established in 1965. The BIOT is comprised of six main island groups called the Chagos Archipelago. The largest and most southerly of the islands, Diego Garcia, is now used as a joint



Flag used by the British for Indian Ocean territory. Shutterstock October 4, 2024 Freedom for Chagos Islands: UK's deal with Mauritius will be a win for all. Peter Harris,



Revised Ordinances. Revised Laws Publication Notice. Revised Ordinances of BIOT ??? Chapter A. The Administration of Estates Ordinance 1983 A.1; The Births and Deaths Registration Ordinance 1984 A.2



British Indian Ocean Territory Country code +246 + 246 COUNTRY CALLING CODE . IO 2 DIGIT ISO . IOT 3 DIGIT ISO . International Calling Rates To . 00 246 . View Calling Rates. Get a Virtual Number In. Select Country: Select Number Type: Instant Free Trial. LOCAL TIME . TIME ZONE . WEATHER: TIRANA . Temperature. Diego Garcia. DAYLIGHT SAVING TIME



The British Indian Ocean Territory (BIOT) comprises some 2300 tropical islands of the Chagos Archipelago in the Indian Ocean, about one-half the way from Africa to Indonesia, around 6°S, 71°30'E is an Overseas Territory of the United Kingdom (UK). Diego Garcia, the largest and southernmost island, occupies a strategic location in the central Indian Ocean and ???

BRITISH INDIAN OCEAN TERRITORY PANEL

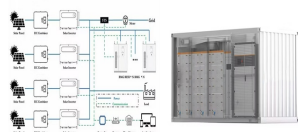
SOLAR ESPECIFICACIONES



British Indian Ocean Territory (BIOT), overseas territory of the United Kingdom in the central Indian Ocean, established in 1965. Since 1976 it has been coterminous with the Chagos Archipelago.. Geography. Lying at the centre of the Indian Ocean region and out of the path of cyclonic storms, the territory is strategically located.



Especificaciones de BIOT: Es probable que el Territorio Británico del Océano Índico (BIOT) siga el sistema fiscal del Reino Unido para el impuesto sobre la renta. No está claro si existe un sistema de seguridad social similar al del Reino Unido allí. The British Indian Ocean Territory is a British Overseas Territory, and its primary



British Indian Ocean Territory: 2024 UK and Mauritius agreement 2 Commons Library Research Briefing, 31 October 2024 . Number 10115 Image Credits Cover image: NASA Johnson, sts038-086-104 Diego Garcia, November 1990/image cropped/ CC BY-NC 2.0 Disclaimer The Commons Library does not intend the information in our research



The British Indian Ocean Territory has some of the most biodiverse waters on the planet with over 220 species coral, 855 species of fish and 355 species of molluscs. To ensure the future protection of this unique environment the BIOT ???




On Thursday 3 October, my right honourable and learned friend the Prime Minister and Mauritian Prime Minister Jugnauth made an historic announcement: after two years of negotiations and decades of disagreement, the United Kingdom and Mauritius have reached a political agreement on the future of the British Indian Ocean Territory. The treaty is neither ???

BRITISH INDIAN OCEAN TERRITORY PANEL SOLAR ESPECIFICACIONES



6°00'00"S 71°30'00"E / 6.000°S 71.500°E 1/4 1/4 British Indian Ocean Territory, BIOT 1/4 2,300,60'00" ,6'00"



The partnership means British Gas can install solar power and battery tech for eligible customers in Scotland, England and Wales for the first time. Image: Centrica. British Gas has partnered with Forster Group to extend its solar reach into Scotland, enabling it to meet growing customer demand for solar panel and battery storage technology.



The British Indian Ocean Territory (BIOT) is located about 1500 km from the southern tip of India, 3400 km east of Africa and 3000 km west of Indonesia. The territory comprises the 55 islands of the Chagos Archipelago. It consists of five atolls, including The Great Chagos Bank, the largest atoll in the world.



SunGuard(R) Solar es un vidrio de control solar comercial que ayuda a reflejar la energía del sol. Por ello, es ideal usarlo cuando una ganancia de calor solar excesiva podría provocar entornos vitales incontrolables. Copiar especificaciones al portapapeles Haz que un experto de Guardian Glass revise las especificaciones Especificación del



The British Indian Ocean Territory (BIOT) comprises the 55 islands of the Chagos Archipelago. The land area is only 44km². But, below the territorial seas lie over 20,000km² of coral reefs - a near-pristine treasure store of marine life. The Archipelago lies at the centre of the Indian Ocean, its only human inhabitants now being military

BRITISH INDIAN OCEAN TERRITORY PANEL SOLAR ESPECIFICACIONES



Solar Panels Power Converters Power Systems Hardware & Infrastructure Mounting Structures Sure BIOT is a telecommunications company that operates in the British Indian Ocean Territory (BIOT). The company was founded under the ownership of the Sure International, a division of Batelco Group since 2013, a telecommunications provider that




The British Indian Ocean Territory (BIOT) is an Overseas Territory of the United Kingdom situated in the Indian Ocean, halfway between Tanzania and Indonesia. The territory comprises the seven atolls of the Chagos Archipelago with over 1,000 individual islands, many very small, amounting to a total land area of 60 square kilometres (23 square miles). The ???



OverviewHistoryGovernmentNaval Party 1002 and MV Grampian FrontierGeographyDemographicsEconomySports



The British Indian Ocean Territory (BIOT) is an Overseas Territory of the United Kingdom situated in the Indian Ocean, halfway between Tanzania and Indonesia. The territory comprises the seven atolls of the Chagos Archipelago with over 1,000 individual islands ??? many very small ??? amounting to a total land area of 60 square kilometres (23 square miles).



Find Indian Flag Background Solar Panel stock images in HD and millions of other royalty-free stock photos, illustrations and vectors in the Shutterstock collection. Thousands of new, high-quality pictures added every day. Solar panels on the background with the flag of British Territory in the Indian Ocean and Wind Turbine. Switching to

