


CONTAINER SOLAR COCOS KEELING ISLANDS



Over the course of September in Cocos Islands, the length of the day is gradually increasing om the start to the end of the month, the length of the day increases by 19 minutes, implying an average daily increase of 40 seconds, and weekly increase of 4 minutes, 37 seconds.. The shortest day of the month is September 1, with 11 hours, 53 minutes of daylight and the ???



METAR Cocos (Keeling) Islands Airport - YPCC/CCK . Cocos (Keeling) Islands Airport is a midsized airport in Cocos Islands. The airport is located at latitude -12.19134 and longitude 96.83370. The airport has one runway: 15/33. The ICAO airport code of this field is YPCC. The airport's IATA code is CCK.



The latest sunrise of the month in Cocos Islands is 5:29 AM on November 1 and the earliest sunrise is 3 minutes earlier at 5:26 AM on November 19.. The earliest sunset is 6:02 PM on November 1 and the latest sunset is 12 minutes later at 6:14 PM on November 30.. Daylight saving time is not observed in Cocos Islands during 2024. For reference, on December 21, the ???



The Cocos (Keeling) Islands are a group of 27 islands, and are composed of 2 atolls: North Keeling, and South Keeling. Lighting on Direction Island, as well as Trannies Beach and Scout Park on West Island, are provided by solar panels. Type Sector Year Total Energy Production (Mwh) Thermic (Mwh) Geothermic (Mwh) Other (Mwh) Total Energy



Scuba diving at Cocos Keeling islands is nothing short of spectacular. Fabulous visibility, pristine coral reefs, abundant marine life and all the trappings of a tropical paradise without the flashy resorts. Yes, it is isolated and it takes some effort to get there, but this is more than offset by the quality of the diving, the friendly locals

CONTAINER SOLAR COCOS KEELING ISLANDS



The Cocos Islands (or Keeling Islands) are an Australian external territory located in the Indian Ocean. They were first claimed by the British in 1814, but not formally annexed until 1857; the islands were administered from Ceylon after 1870, and after 1886, from the Straits Settlements. Plastic token coinage was issued in 1913, and later in 1968.




WELCOME TO PARADISE. Cocos Keeling Islands are tropical coral islands in the warm waters of the Indian Ocean. Part of Australia's territories, only 2 of these 27 islands are populated. Home Island has around 500 residents and West Island has around 120 residents. A ferry regularly travels between the two and to Direction Island. Direction Island is unpopulated and a favourite ???



IT's NOT EVERY DAY YOU GET TO visit your home country's most remote territory???but "location, location, location" is my mantra for visiting a place as off-the-radar as Australia's Cocos (Keeling) Islands. Roughly halfway between Sri Lanka and the coast of Western Australia, this compact archipelago???two atolls and 27 coral islands???lies in balmy Indian ???



Container port throughput COCOS (KEELING) ISLANDS Disclaimer: The designations employed and the presentation of the material on the UNCTAD Data Hub do not imply the expression of any opinion whatsoever on the part of the secretariat of the United Nations concerning the legal status of any country, territory, city or area, or of its



Attaching a floodlight higher up. If you do decide that you would rather mount your floodlight higher up you'll have almost everything you need to secure your floodlight and long pole (longer than 3.2m) to a shipping container with our full height floodlight kit. All you'll need in addition to the kit is a scaffold tube at the length you require (as well as the shipping container ???

CONTAINER SOLAR COCOS KEELING ISLANDS



Scuba diving at Cocos Keeling islands is nothing short of spectacular. Fabulous visibility, pristine coral reefs, abundant marine life and all the trappings of a tropical paradise without the flashy resorts. Yes, it is isolated and it takes some effort to get there, but this is more than offset by the quality of the diving, the friendly locals



The Cocos Keeling Islands Community Resource Centre has been operating since 2002, providing services to local businesses, residents and visitors to our wonderful Islands. We are a not for profit community based organisation that provides integrated technology and



Information [edit | edit source]. The Cocos (Keeling) Islands are a territory of Australia in the Indian Ocean half way between Australia and Sri Lanka was formerly ruled by Great Britain and became an Australian Territory on 23 November 1955 with the proclamation of the Cocos Island Act 1955. There is no official language. The Cocos (Keeling) Islands are ???



Current local time in Cocos Islands ??? Cocos and Keeling Islands ??? Territory of Cocos (Keeling) Islands. Get Territory of Cocos (Keeling) Islands's weather and area codes, time zone and DST. Explore Territory of Cocos (Keeling) Islands's sunrise and sunset, moonrise and moonset. Solar Noon. Sun in South: 11:55 am Altitude: 79.2?

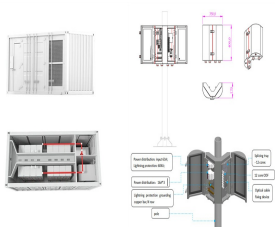


The latest sunrise of the month in Cocos Islands is 6:24 AM on July 12 and the earliest sunrise is 2 minutes, 50 seconds earlier at 6:21 AM on July 31.. The earliest sunset is 5:49 PM on July 1 and the latest sunset is 7 minutes later at 5:56 PM on July 31.. Daylight saving time is not observed in Cocos Islands during 2024. For reference, on December 21, the longest day of ???

CONTAINER SOLAR COCOS KEELING ISLANDS



Exploring the Cocos Keeling Islands is a journey best experienced on the water, where each tour provides a new perspective of the two atolls" marine world. After my adventure on Direction Island, I am eager to explore more of the islands, and the motorised canoe tour with Cocosday is the perfect way to dive deeper.



Scuba diving at Cocos Keeling islands is nothing short of spectacular. Fabulous visibility, pristine coral reefs, abundant marine life and all the trappings of a tropical paradise without the flashy resorts. Yes, it is isolated and it takes some effort to get there, but this is more than offset by the quality of the diving, the friendly locals



Cocos (Keeling) Islands (\$) Colombia (?) Comoros (Fr) Congo - Brazzaville (Fr) Congo - Kinshasa (Fr) Cook Islands (\$) Costa Rica (???) C?te d'Ivoire (Fr) The team used Domino Clamps as the interface between the Unistrut frame for mounting the solar panels on the roof of the container and the insulated shipping container itself that



If going with the flow is how you roll, you will love the Cocos Keeling Islands. They have a small ??? very small ??? country town vibe. Your activities revolve around the exquisite lagoon whether they be snorkelling, diving, fishing, parasailing, or just relaxing under a coconut palm reading a book while inhaling the frangipani infused air



IT's NOT EVERY DAY YOU GET TO visit your home country's most remote territory???but "location, location, location" is my mantra for visiting a place as off-the-radar as Australia's Cocos (Keeling) Islands. Roughly halfway ???

CONTAINER SOLAR COCOS KEELING ISLANDS



[UPCOMING] ??? Members of OM7M and CDXP will be active from Cocos-Keeling island as VK9CV during November 1-15, 2024. Team consists of OM5ZW, OM4AYL, OK6DJ, OK2ZA, OM3PC, OM4MM, OM4MW, OM5RW and VK5GR. Previous [VIDEO] Solar Cycle 25 Update. Next Heard Island Prefix Change. 15 Comments. andy SP6ECA on ???



Cocos (Keeling) Islands (\$) Colombia (?) Comoros (Fr) Congo - Brazzaville (Fr) Congo - Kinshasa (Fr) Cook Islands (\$) Costa Rica (???) C?te d'Ivoire (Fr) The team used Domino Clamps as the interface between the ???



??????????? 1/4 ???-?? 1/4 ???????????? 1/4
 ?????????????????(R)????????????????2????????????(R)?????????????
 ??>?????????(C)????????? 1/4 ?West Island? 1/4
 ?????????????(R)????????????<????????? 1/4 ?????????????????? 3/4
 ??????????u?????????(R)?????????
 ?????????(R)????????????>????????? 1/4
 ??<????????????????????????????????? 3/4 ??????????????