

FAROE ISLANDS NATURE S GENERATOR



What is the Faroe Islands known for? The Faroe Islands are known for their breath taking nature and exploring the outdoors has always been part of daily life on the islands. From a means of gathering resources to leisurely pastimes, the Faroese people still take to the open sea, the grass covered valleys and the rock-strewn mountains.



What did the Faroese people do for a living? From a means of gathering resources to leisurely pastimes, the Faroese people still take to the open sea, the grass covered valleys and the rock-strewn mountains. From the very beginning, the people who settled the Faroe Islands knew how to make the most of what nature had to offer.




What is life like in the Faroe Islands? In the Faroe Islands, it is considered both economically and environmentally sensible to make the most of locally available natural resources. The Faroese people maintain a close relationship with their natural environment and respect the limits of nature's productivity.



How did the Faroe Islands evolve? The earliest record of fauna on the islands dates back to 825 AD, when the Irish monk Dicuilus wrote, that the Faroe Islands were full of a ???variety of seabirds???. Through the ages, the Faroese people have learnt to adapt to the harsh weather that shapes life on the islands.



How sustainable is the Faroe Islands? The Faroe Islands is one of the leading nations regarding sustainable energy production, with 45 % of its electricity coming from renewable energy sources. Electricity production from wind turbines is expected to increase from today's 5% to 24% within the next two years.



Did plants grow in the Faroe Islands after the ice age? As the ice disappeared and the cliffs crumbled, plants started to grow and they spread. Some Arctic species such as ???Mountain Poppy??? and ???Dwarf Cudweed??? probably survived the last ice age on some

FAROE ISLANDS NATURE S GENERATOR

ice-free mountaintops (nunataks),but the majority of plants growing in the Faroe Islands today arrived after the ice age.

FAROE ISLANDS NATURE S GENERATOR



The rich history of the Faroe Islands is as captivating as its rugged landscapes. From the first settlers to modern self-governance, the Faroese story is one of resilience, independence, and deep connection to nature. and deep connection to nature. Explore key milestones in the islands" history, uncover fascinating quick facts, and learn



The sustainable utilisation of the natural resources is a vital part of the Faroese economy, both for the fishing and aquaculture industries and for the renewable production of energy. These local forms of agriculture and hunting have ???



The Atlantic Puffin (*Fratercula artica grabae*) are the most numerous species of bird in the Faroe Islands, only preceded by the Fulmar. These stocky black and white little birds with the colourful beaks are very dear to the Faroese people and there are about 500.000 pairs of Puffins breeding in the Faroe Islands.



Faroe Islands Royalty, Nobility & Heraldry Records FamilySearch Community Trees (6000 BC-Present) A searchable database of linked genealogies compiled from thousands of reputable and not-so-reputable sources.



The vast ocean is the backdrop to any location, with no place in the Faroe Islands distanced more than 5 kilometres from the North Atlantic. A journey into the mountains of the Faroe Islands will give you a sense of peace and liberation. The only audible sounds are those of running streams or birdsongs (and the occasional bleating sheep, of



There is no shortage of hiking trails in the Faroe Islands, but if you only have time for one hike ??? make it the ascend to Slaettaratindur, the highest mountain in the Faroe Islands. Towering at an impressive 882 meters (2,894 feet), Slaettaratindur, translated as "flat summit", is a

FAROE ISLANDS NATURE S GENERATOR

medium-difficulty hike that offers stunning panoramic

FAROE ISLANDS NATURE S GENERATOR




The Advent season in the Faroe Islands is a magical time marked by a blend of Nordic traditions and the unique cultural identity of the Faroese people. As winter deepens, communities come together to embrace the festive spirit through concerts, church services, and social gatherings. Towns and villages are adorned with modest yet charming decorations, [???



Drangarnir Faroe Islands. The Faroe Islands are still a fairly new destination. Drangarnir is one of the main reasons why people are starting to notice this unspoiled Nordic archipelago. Drangarnir has risen to prominence. You might have seen the iconic sea-stack with a hole in it on Instagram.



Our 5-Day Faroe Islands Road Trip Itinerary takes you to the best of the Faroe Islands. Day 1: Tórshavn ??? The Capital of the Faroe Islands; Day 2: Vágur Island ??? Iconic Waterfalls and Lakes; Day 3: Streymoy Island ??? Historic Villages and Dramatic Cliffs; Day 4: Eysturoy, Kalsoy and the Northern Islands ??? Unforgettable Nature and Legends



The sustainable utilisation of the natural resources is a vital part of the Faroese economy, both for the fishing and aquaculture industries and for the renewable production of energy. These local forms of agriculture and hunting have enabled the Faroe Islands to maintain a relatively high degree of self-sufficiency in local food production



Islands wind-powered space heating microgrid using self-excited 220 kW induction generator," IEEE Transactions on Sustainable which use natural sources to generate energy, are currently replacing conventional energy sources to fulfil the world's expanding energy demands. B., Guerrero, J. M., & Thøgersen, P. (2014). Faroe Islands Wind

FAROE ISLANDS NATURE S GENERATOR



Hiking in the Faroe Islands is a wild and truly extraordinary experience. Beside being home to more sheep than people, the wind feels very much at home in the Faroe Islands. When visiting the Faroe Islands in autumn, it is good to keep in mind that the days become shorter and colder.



Northern Lights over snow-clad mountains in the Faroe Islands. Photo by: Nico Vera Ortiz. Faroe Islands are located on 62° N on the south edge of the Arctic Circle. If you are in the Faroe Islands during the winter and the skies are clear, you are likely to catch a faint green aurora if you point your camera in a northern direction when it is



Name: The Faroe Islands (Føroyar) Location: In the middle of the Gulf Stream in the North Atlantic at 62°00"N and 06°47"W, halfway between Scotland and Iceland Neighbouring countries: The closest land is North Rona, part of Scotland's Outer Hebrides, 257km (139 nautical miles) to the south Total land area: 1,399km² (540 square miles) Total marine area: 247,000km² ???



Surrounded by stunning nature. The Faroe Islands is a great location for fishermen. Sea trout are the real treasure of the Faroes. You find them everywhere and in large numbers, and there is no set season. However, fish ???



Since the 1960s, the Faroe Islands have experienced rapid development within areas such as infrastructure, occupational distribution, energy consumption and tourism, which has naturally ???

FAROE ISLANDS NATURE S GENERATOR



Islands wind-powered space heating microgrid using self-excited 220 kW induction generator," IEEE Transactions on Sustainable which use natural sources to generate energy, are currently replacing conventional energy ???



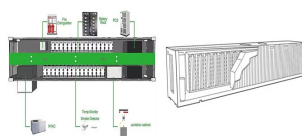
Surrounded by stunning nature. The Faroe Islands is a great location for fishermen. Sea trout are the real treasure of the Faroes. You find them everywhere and in large numbers, and there is no set season. However, fish over 60cm are seldom caught. They can be found in numbers where fresh water runs into the sea in specific radii to the coast



December is the month when the Faroe Islands gets dressed up in its winter gear. Visiting the Faroe Islands this time of year is an unforgettable experience. You are sure to be served with a fresh, clean winter breeze making it the ideal setting for a winter vacation. Faroe Islands in December is a serene natural escape.



The Faroe Islands is one of the leading nations regarding sustainable production of electricity with some 50 % coming from renewable energy sources. A new interesting development is the installation of the first experimental tidal power ???



We also understand that every traveller is unique, so you'll find helpful advice for LGBT visitors, insights on accessibility for disabled travellers, and much more. Preparing for your adventure is part of the experience, and with our resources at your fingertips, you'll feel ready to make the most of your time in the Faroe Islands.



"The Faroe Islands? Yeah, they are close to Egypt, right?" ???not exactly. If you don't know where the Faroe Islands are, that's OK. To be honest, it's not all that strange, considering the total land mass of the 18 islands that make up the Faroe Islands is about 6,500 smaller than the USA, and

FAROE ISLANDS NATURE S GENERATOR

their population 28,000 times smaller than China's.

FAROE ISLANDS NATURE S GENERATOR



Whether you sail between fjords or fly between mountains upon arrival, you will be keenly greeted by spectacular nature, regardless of season. Verdant green valleys are engulfed by steep, dramatic mountains, protecting small ???



The Faroe Islands are known for their breath taking nature and exploring the outdoors has always been part of daily life on the islands. From a means of gathering resources to leisurely pastimes, the Faroese people still take to the ???