

INFINITE ENERGY SYSTEM COCOS KEELING ISLANDS



2MW / 5MWh
Customizable

What are the Cocos (Keeling) Islands? The Cocos (Keeling) Islands consist of the main atoll of Cocos, and the isolated North Keeling (Pulu Keeling) which is Australia's smallest Commonwealth National Park.



2MW / 5MWh
Customizable

How do the Cocos (Keeling) Islands communicate? The Cocos (Keeling) Islands have access to a range of modern communication services. Digital television stations are broadcast from Western Australia via satellite. A local radio station, 6CKI Voice of the Cocos (Keeling) Islands, is staffed by community volunteers and provides some local content.



2MW / 5MWh
Customizable

How many islands are in the Cocos Islands? The Cocos (Keeling) Islands comprise a southern horseshoe-shaped atoll (South Keeling Islands, hereafter referred to as Cocos) with more than 20 sandy reef islands around a shallow lagoon (Figure 1), and a northern reef island with a small remnant lagoonlet, North Keeling.



2MW / 5MWh
Customizable

What is the capital of Cocos (Keeling) Islands? The capital of the Territory of Cocos (Keeling) Islands is West Island while the largest settlement is the village of Bantam, on Home Island. Governance of the islands is based on the Cocos (Keeling) Islands Act 1955 and depends heavily on the laws of Australia.



2MW / 5MWh
Customizable

What power does Western Australia have over the Cocos Islands? The Act also gives Western Australian courts judicial power over the islands. The Cocos Islands remain constitutionally distinct from Western Australia, however; the power of the state to legislate for the territory is power-delegated by the federal government.

INFINITE ENERGY SYSTEM COCOS KEELING ISLANDS



What did John Clunies-Ross call the Cocos Islands? John Clunies-Ross, who sailed there in the Borneo in 1825, called the group the Borneo Coral Isles, restricting Keeling to North Keeling, and calling South Keeling "the Cocos properly so called". The form Cocos (Keeling) Islands, attested from 1916, was made official by the Cocos Islands Act 1955 (3 & 4 Eliz. 2).



Uttamenergy believes in carbon footprint reduction and is committed to providing green energy solutions. In line with the same, we intend to provide waste management solutions by incinerating waste to generate energy and produce power while protecting the environment at the same time.



The Cocos Keeling Islands is often a last stop for sailors before heading across the Indian Ocean towards Africa. Sailing to Cocos As the Cocos Keeling Islands is an Australian territory, Australian government visa documentation is ???



Heavy waves and high tides have hit the Cocos (Keeling) Islands. (Supplied: Shire of Cocos (Keeling) Islands) A deep low-pressure system in the Southern Ocean pushed the surge towards the tropical



3 ? Jelajahi kepulauan terluar dan terindah di Australia, Cocos (Keeling) Islands. Cocos (Keeling) Islands (atau hanya disebut "Cocos" oleh penduduk lokal) merupakan 27 pulau menawan dalam formasi lingkaran yang nyaris sempurna ??? hanya dua yang tidak berpenghuni. Menginaplah di West Island untuk menikmati pengalaman berlibur di pulau eksotis yang


INFINITE ENERGY SYSTEM COCOS KEELING ISLANDS



- Find & Book the top-rated and best-reviewed tours in Cocos (Keeling) Islands for 2024. From prices and availability to reviews and photos, Tripadvisor has everything you need to create that perfect itinerary for your trip to Cocos (Keeling) Islands.



Abbott, R.T. 1950. The molluscan fauna of the Cocos-Keeling Islands, Indian Ocean. Bull. RafJles Mus. 22: 68-98. Records the 154 species of marine and 9 land molluscs collected by Gibson-Hill. Brief notes on most species as to taxonomy and collection site on the main atoll. Alfred, A.E. 1961. Some birds of the Cocos-Keeling Islands.



Renewable energy, solar, battery storage, power and electrical, and microgrids in islands and remote communities. Cocos (Keeling) Islands, Christmas Island, Indian Ocean Territories



The Cocos (Keeling) Islands is an Australian territory in the Indian Ocean. THE fire started burning after a conversation with my partner, Rachel, about this so-called Australian paradise. It wasn't until we started to dig into any little bits of information we could find that we knew it was our calling. With Rachel's final teaching



The Cocos Keeling Islands is often a last stop for sailors before heading across the Indian Ocean towards Africa. Sailing to Cocos As the Cocos Keeling Islands is an Australian territory, Australian government visa documentation is required for arrival and will be inspected by the Australian Federal Police along with your valid passport.

INFINITE ENERGY SYSTEM COCOS KEELING ISLANDS



The Cocos (Keeling) Islands were visited by Charles Darwin who used observations made there to develop his theory of the formation of coral reefs and atolls.. Geography. The Cocos (Keeling) Islands consist of two flat, low-lying coral atolls located 1720 miles (2,768 km) north-west of Perth, 2,290 miles (3,685 km) due west of Darwin, and approximately 621 miles (1,000 km) south ???



Scuba diving at Cocos Keeling islands is nothing short of spectacular. Fabulous visibility, pristine coral reefs, abundant marine life and all the trappings of a tropical paradise without the flashy resorts. Yes, it is isolated and it takes ???



Detailed wind, waves, weather & tide forecast for Cocos (Keeling) Island Airport / Cocos (Keeling) Islands, Cocos (Keeling) Islands for kitesurfing, windsurfing, sailing, fishing & hiking.



Scuba diving at Cocos Keeling islands is nothing short of spectacular. Fabulous visibility, pristine coral reefs, abundant marine life and all the trappings of a tropical paradise without the flashy resorts. Yes, it is isolated and it takes some effort to get there, but this is more than offset by the quality of the diving, the friendly locals



Governed internally by unicameral Cocos (Keeling) Islands Shire Council
Cocos (Keeling) Islands Shire Council: consists of 7 seats elected by popular vote to 4 year terms, and is responsible for the provision of local government services. Council is governed by the Western Australian Local Government Act 1995 (CI) (CKI).


INFINITE ENERGY SYSTEM COCOS KEELING ISLANDS



Cocos Castaway, stylish, ocean side, self-contained accommodation located on West Island on the beautiful and remote Cocos (Keeling) Islands, the "jewel of the Indian Ocean". Cocos Castaway is a smoke free property. This exclusive complex provides a private and relaxed atmosphere with the majestic Indian Ocean right at your back door.



IT's NOT EVERY DAY YOU GET TO visit your home country's most remote territory???but "location, location, location" is my mantra for visiting a place as off-the-radar as Australia's Cocos (Keeling) Islands. Roughly halfway between Sri Lanka and the coast of Western Australia, this compact archipelago???two atolls and 27 coral islands???lies in balmy Indian ???



The Cocos (Keeling) Islands were visited by Charles Darwin who used observations made there to develop his theory of the formation of coral reefs and atolls.. Geography. The Cocos (Keeling) Islands consist of two flat, low-lying ???



If going with the flow is how you roll, you will love the Cocos Keeling Islands. They have a small ??? very small ??? country town vibe. Your activities revolve around the exquisite lagoon whether they be snorkelling, diving, fishing, parasailing, or just relaxing under a coconut palm reading a book while inhaling the frangipani infused air




IOT ??? Christmas & Cocos (Keeling) Islands. Electrical Maintenance for Indian Ocean Territories Health & Power. Client:Indian Ocean Territories Health & Power. Categories:Electrical Maintenance. Micro Energy Pty Ltd. ABN: 17 151 768 ???

INFINITE ENERGY SYSTEM COCOS KEELING ISLANDS



Cocos (Keeling) Islands (12°12' S, 96°54' E) are situated in the eastern Indian Ocean, lying approximately 2,950 km north-west of Perth, Australia, and about 1,000 km south-west of Java, Indonesia (Figure 1). The CKI consist of 27 low-lying islands, which comprise two atolls: North Keeling and South Keeling. The single island of North Keeling



Hi. Thank you for your inquiry. At the moment, there aren't any "dedicated" snorkelling tour operators available at the Cocos (Keeling) Islands. However, if we don't have any booked dive charters, Cocos Dive will take out snorkellers for a half day trip to some of the shallower reef areas where you may see sharks, turtles and mantas.



If going with the flow is how you roll, you will love the Cocos Keeling Islands. They have a small ??? very small ??? country town vibe. Your activities revolve around the exquisite lagoon whether they be snorkelling, diving, fishing, parasailing, or just relaxing under a coconut palm reading a book while inhaling the frangipani infused air



A wet day is one with at least 0.04 inches of liquid or liquid-equivalent precipitation. The chance of wet days in Cocos Islands varies significantly throughout the year. The wetter season lasts 6.1 months, from January 16 to July 20, with a greater than 28% chance of a given day being a wet day. The month with the most wet days in Cocos Islands is March, with an average of 13.6 ???



OverviewGeographyNameClimateDemographicsHistoryGovernmentEconomy

INFINITE ENERGY SYSTEM COCOS KEELING ISLANDS



If going with the flow is how you roll, you will love the Cocos Keeling Islands. They have a small ??? very small ??? country town vibe. Your activities revolve around the exquisite lagoon whether they be snorkelling, diving, fishing, parasailing, or just relaxing under a coconut palm reading a book while inhaling the frangipani infused air



The latest sunrise of the month in Cocos Islands is 6:24 AM on July 12 and the earliest sunrise is 2 minutes, 50 seconds earlier at 6:21 AM on July 31.. The earliest sunset is 5:49 PM on July 1 and the latest sunset is 7 minutes later at 5:56 PM on July 31.. Daylight saving time is not observed in Cocos Islands during 2024. For reference, on December 21, the longest day of ???



With a connection to the Cocos Keeling Islands since 1989, your seasoned guide Dieter Gerhard invites you to explore an untouched realm. Here, you can witness magnificent species like barracuda, big-eye trevally, dog-tooth tuna, black tip, white tip, and grey reef sharks, and rainbow runners as they gracefully roam the ocean depths.



? 1/4 ?? 1/4 ?? 1/4 ?? 1/4 ? Cocos (Keeling) Islands ? 1/4 ?
[3],12?0???00??? 96?30???00??????? 14.2? 1/4 ?628? 1/4 ?20057? 1/4
?,27??? ? 1/4 ?Home Island? 1/4 ?? 1/4 ?West Island? 1/4 ????

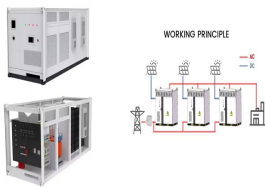


The territory consists of two atolls made up of 27 coral islands, of which only two ??? West Island and Home Island ??? are inhabited. The population of around 600 people consists mainly of Cocos Malays, who mostly practise Sunni Islam and speak a dialect of Malay as their first language. [7] The territory is administered by the Australian federal government's Department of ???

INFINITE ENERGY SYSTEM COCOS KEELING ISLANDS



?? ???We arrived in view of the Keeling or Cocos Islands, situated in the Indian Ocean, and about six hundred miles distant from the coast of Sumatra. if we look to the waters of the surrounding sea, the number of organic beings is indeed infinite. Chamisso has described¹⁶⁷ the natural history of a lagoon-island in the Radack Archipelago



Scuba diving at Cocos Keeling islands is nothing short of spectacular. Fabulous visibility, pristine coral reefs, abundant marine life and all the trappings of a tropical paradise without the flashy resorts. Yes, it is isolated and it takes some effort to get there, but this is more than offset by the quality of the diving, the friendly locals