

# NATRIUM ION ZOUTWATER ACCU SOUTH GEORGIA AND SOUTH SANDWICH ISLANDS




Can you complete the fact file for the South Georgia and South Sandwich Islands? By Manicgamer04. 3m. 10 Questions. 40 Plays 40 Plays 40 Plays. Comments. Comments. Give Quiz Kudos. Give Quiz Kudos--Ratings. PLAY QUIZ Score. Numerical. Percentage. 0/10. Timer. Default Timer. Practice Mode. Quiz is untimed.



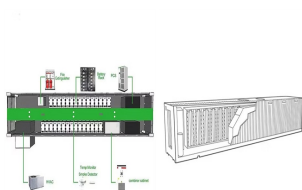
If you're considering exploring South Georgia and the South Sandwich Islands beyond the usual tourist spots, our comprehensive guide on South Georgia and the South Sandwich Islands tourist visa offers deeper insights and broader options for travelers of different nationalities. For those transiting through other countries en route to South



OverviewHistoryLanguagesGeographyClimateGovernmentEconomyEcology



? 1/4 ?? 1/4 ?South Georgia and The South Sandwich Islands,? 1/4 ?SGSSI? 1/4 ?,,,??? 56?18???-59?30??????26?-28?30???,???



Get the monthly weather forecast for Stromness, South Georgia and South Sandwich Islands, South Georgia and South Sandwich Islands, including daily high/low, historical averages, to help you plan

# NATRIUM ION ZOUTWATER ACCU SOUTH GEORGIA AND SOUTH SANDWICH ISLANDS



Be prepared for the day. Check the current conditions for Husvik, South Georgia and South Sandwich Islands, South Georgia and South Sandwich Islands for the day ahead, with radar, hourly, and up



Closeup map of the South Sandwich Islands NASA satellite photograph of Montagu Island. The South Sandwich Islands comprise 11 mostly volcanic islands (excluding tiny satellite islands and offshore rocks), with some active volcanoes. They form an island arc running north-south in the region 56°18'N-59°27'S, 26°23'W-28°08'W, between about 350 and 500 mi (300 and 430 nmi; ???



1 South Georgia Island is the only inhabited island, with the summer-only settlement of Grytviken, and the only one regularly visited by cruise ships. Minor islands are ranged along its north coast - those visited by cruises are Willis, Bird, Albatross and Prion, and Cooper. The south coast is exposed to raging winds and waves and is seldom visited. Annenkov is the only large island.



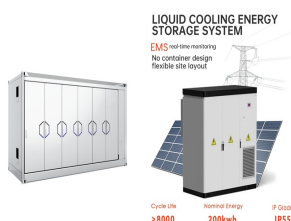
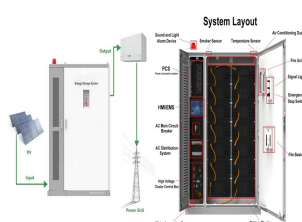
Find the travel options from Nearby airports to South Georgia and the South Sandwich Islands that best suit you. Rome2Rio. Airports near South Georgia and the South Sandwich Islands. Find Transport to South Georgia and the South Sandwich Islands. Travel from. To. See all options. Search accommodation with Expedia. Duration: 1h 45m:



Know what's coming with AccuWeather's extended daily forecasts for Stromness, South Georgia and South Sandwich Islands, South Georgia and South Sandwich Islands. Up to 90 days of daily highs, lows



(UNEP-WCMC) is the specialist biodiversity assessment centre of



wind, air quality, and what to expect for the next 3 days.



## Grytviken, South Georgia and South Sandwich Islands



greywacke in the Cumberland Bay Series.

# NATRIUM ION ZOUTWATER ACCU SOUTH GEORGIA AND SOUTH SANDWICH ISLANDS



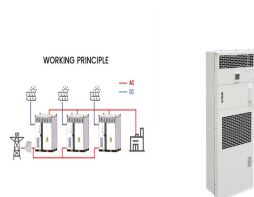
South Georgia & the South Sandwich Islands are only accessible by sea. There is no visitor accommodation ashore, therefore most people visit by cruise ship or yacht. All visits require a visit permit. Visit permit applications for both commercial and private vessels are submitted by the vessel owners or operators. Individual passengers don't



Een Natrium-Ion zoutwater accu 12V/53Ah is de eerste batterij ter wereld die echt veilig en duurzaam is, en ideaal voor opslagsystemen voor zonne-energie. De accu is een afgedicht elektrochemisch energieopslagsysteem op basis van unieke zoutwaterelektrolyt. De unieke Aqueous Ion Exchange Battery (AIB???) accuchemie bestaat uit een zoutwaterelektrolyt, een ???



South Georgia and the South Sandwich Islands Cruises to Antarctica, Polar Travel With Cool Antarctica and Antarctica Travels Notes \* Prices are per person. the lowest price is usually for triple occupancy in a basic cabin, the highest for double occupancy in the best available suite. Options such as kayaking are usually booked when the cruise is booked, they may be at ???



,???? 1/4 ?? 1/4 ?1300,,1985 ???



Hourly weather forecast in Grytviken, South Georgia and South Sandwich Islands, South Georgia and South Sandwich Islands. Check current conditions in Grytviken, South Georgia and South Sandwich

# NATRIUM ION ZOUTWATER ACCU SOUTH GEORGIA AND SOUTH SANDWICH ISLANDS



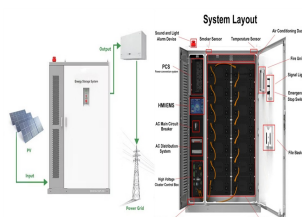
Together, South Georgia and the South Sandwich Islands form part of the Scotia Arc, which extends from the tip of South America to Antarctica (and also includes the South Shetland and South Orkney Islands, though these are not part of the British dependency). The island of South Georgia is 105 mi (170 km) long, and about 25 mi (40 km) wide.



The ultimate goal of the Argentinian forces was to annex the South Sandwich Islands, South Georgia, and the Falklands. Despite these plans, however, the British moved in to re-take the territory, and on June 20, 1982, the British were successful in defeating the invading Argentine forces. By 1985, both South Georgia and the South Sandwich



South Georgia and The South Sandwich Islands : Stamps : Years List : Colnect. Buy, sell, trade and exchange collectibles easily with Colnect collectors community. Only Colnect automatically matches collectibles you want with collectables collectors offer for sale or swap. Colnect collectors club revolutionizes your collecting experience!



Be prepared with the most accurate 10-day forecast for South Georgia and the South Sandwich Islands, South Georgia and the South Sandwich Islands with highs, lows, chance of precipitation from The



Our film "South Georgia ??? A Visitor's Guide" is compulsory viewing for all visitors to South Georgia. Its aim is to inspire visitors to respect and protect the island and its wildlife during their visit. Narrated by Sir David Attenborough, and produced by leading wildlife film-makers Silverback Films, the story showcases the incredible story of South Georgia's ecological recovery


# NATRIUM ION ZOUTWATER ACCU SOUTH GEORGIA AND SOUTH SANDWICH ISLANDS



The South Georgia and South Sandwich Islands Marine Protected Area (SGSSI-MPA) is one of the world's largest MPAs, covering an area of 1.24 million km<sup>2</sup> (an area 5 x larger than the UK). It was established in 2012 with the aim of conserving the rich marine biodiversity within the Territory's maritime zone and provides a framework for our



Summary. Welcome to our South Georgia & Antarctic Odyssey featuring the South Sandwich Islands expedition.. On this epic voyage, not only will you explore the famed white continent, discover the Falklands~Malvinas, encounter the wildlife haven in South Georgia, you will also sail to the South Sandwich Islands, a chain of seldom-visited volcanic islands located 740 km (460 ???



Get the monthly weather forecast for Husvik, South Georgia and South Sandwich Islands, South Georgia and South Sandwich Islands, including daily high/low, historical averages, to help you plan ahead.



Get the monthly weather forecast for Grytviken, South Georgia and South Sandwich Islands, South Georgia and South Sandwich Islands, including daily high/low, historical averages, to help you plan