

SOUTH GEORGIA AND SOUTH SANDWICH ISLANDS WAXMAN ENERGY



? 1/4 ?? 1/4 ? South Georgia and the South Sandwich Islands, SGSSI ?
1/4 ????? ,??? ,,3592 ???



British overseas territory in the Southern Atlantic Ocean. This page was last edited on 27 November 2024, at 11:44. All structured data from the main, Property, Lexeme, and EntitySchema namespaces is available under the Creative Commons CC0 License; text in the other namespaces is available under the Creative Commons Attribution-ShareAlike License; ???



Location: Shag Rocks general pelagic--over 2 miles offshore South Georgia and South Sandwich Islands. Great Shearwater *Ardenna gravis* # Count: 1. Date: 11 Dec 2024. Observer: Letitia Lussier. Location: Shag Rocks general pelagic--over 2 miles offshore South Georgia and South Sandwich Islands.



Humpback whales (*Megaptera novaeangliae*) are showing strong recovery from commercial whaling in the western South Atlantic this region, humpback whales migrate annually from their winter breeding grounds off the coast of Brazil to their summer feeding grounds near to the Polar Front, an area that includes the waters of South Georgia and the ???

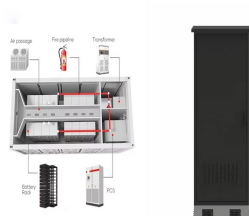


A list of 49 approved visitor sites is included as an annex in the Visiting South Georgia. Some approved sites are only suitable for Zodiac cruising and cruise ships carrying in excess of 200 passengers are only permitted to land passengers at certain sites.

SOUTH GEORGIA AND SOUTH SANDWICH ISLANDS WAXMAN ENERGY




Yesterday, July 5, 2022, the government of South Georgia and the South Sandwich Islands declared the entire land mass of the unique natural paradises as a protected area ??? almost exactly one year after the announcement.



South Georgia and the Sandwich Islands are UK Overseas Territories. And in 2022 the Government designated them as Protected Areas for better conservation and to keep tourism responsible too. Secret Atlas is committed to sustainable travel and limiting our impact on the places we visit. We also follow Arctic Expedition Cruise Operators (AECO



Both island clusters float due-east of the southern Patagonian coast, with the Falklands being about 500km off the shores (about the latitude of Rio Gallegos, Argentina) and South Georgia and the South Sandwich Islands (as the archipelago is known) floating a further 1,500km southeast of that. South Georgia is obviously the most remote and



1. South Georgia is not part of Antarctica. South Georgia and the South Sandwich Islands are a chain of sub-Antarctic islands in the Southern Ocean. They are located more than 2,000km from the continent of Antarctica but the reason many people associate the two is that many cruises to Antarctica also stop by South Georgia.. 2.



South Georgia and the South Sandwich Islands. Published: September 2018. Citation: UNEP-WCMC. 2018, A review of terrestrial protected areas: South Georgia and the South Sandwich Islands. Cambridge, UK. The UN Environment World Conservation Monitoring Centre (UNEP-WCMC) is the specialist biodiversity assessment centre of

SOUTH GEORGIA AND SOUTH SANDWICH ISLANDS WAXMAN ENERGY



South Georgia, sometimes referred to as Isla San Pedro, is an island that is located in the South Atlantic Ocean and is part of the British administration of the South Sandwich Islands and part of the British Overseas Territory of South Georgia. The island is located 1400km from the Falkland Islands and is about 170km long and 35km wide.



Krill at South Georgia & the South Sandwich Islands are not self-sustaining but dependent on the northerly movement of krill in the currents of the Southern Ocean from their spawning grounds under the ice in the Antarctic Peninsula and Weddell Sea. Krill reproduction is highly dependent on sea ice conditions and hence environmental factors.



The strategy has also been developed in conjunction with the Government of South Georgia and the South Sandwich Islands, who will also publish, on their website, their own complementary 5-year



Location: South Georgia, South Georgia and South Sandwich Islands (-55.09300 -42.35474 -53.35008 -35.40576) Average elevation: 30 ft. Minimum elevation: 0 ft. Maximum elevation: 8,570 ft. Other topographic maps. Click on a map to view its topography, its elevation and its terrain. King Edward Point.



Both island clusters float due-east of the southern Patagonian coast, with the Falklands being about 500km off the shores (about the latitude of Rio Gallegos, Argentina) and South Georgia and the South Sandwich Islands ???

SOUTH GEORGIA AND SOUTH SANDWICH ISLANDS WAXMAN ENERGY



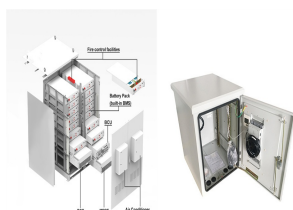
The future marine protection of South Georgia and the South Sandwich Islands has been a long-standing campaign for the APPG and our associate members, including the Pew Trusts, and featured in our recent "Keeping 1.5 alive" report, which sets out nine priorities for the forthcoming COP28 summit, which begins next week. We could bring



OverviewHistoryLanguagesGeographyClimateGovernmentEconomyEcology



South Georgia and the South Sandwich Islands, SGSSI) ??? brytyjskie terytorium zamorskie na po??udniowym Oceanie Atlantyckim. Le? 1/4 y niedaleko po??udniowego ko??a podbiegunowego. Terytorium obejmuje wyspy: Georgia Po??udniowa oraz ???



South Georgia & the South Sandwich Islands are only accessible by sea. There is no visitor accommodation ashore, therefore most people visit by cruise ship or yacht. All visits require a visit permit. Visit permit applications for both commercial and private vessels are submitted by the vessel owners or operators.

SOUTH GEORGIA AND SOUTH SANDWICH ISLANDS WAXMAN ENERGY



If you're considering exploring South Georgia and the South Sandwich Islands beyond the usual tourist spots, our comprehensive guide on South Georgia and the South Sandwich Islands tourist visa offers deeper insights and broader options for travelers of different nationalities. For those transiting through other countries en route to South



Our film "South Georgia ??? A Visitor's Guide" is compulsory viewing for all visitors to South Georgia. Its aim is to inspire visitors to respect and protect the island and its wildlife during their visit. Narrated by Sir David Attenborough, and produced by leading wildlife film-makers Silverback Films, the story showcases the incredible story of South Georgia's ecological recovery



S?d Georgien und die S?dlichen Sandwichinseln (von der Inselregierung verwendete Abk?rzung SGSSI [1]) sind ein britisches ?berseegebiet im S?datlantik, das aus S?d Georgien und den S?dlichen Sandwichinseln besteht. Die Inseln sind 3677 km vom S?dpol entfernt. Da sie n?rdlich des 60. Breitengrades s?dlicher Breite liegen, fallen sie nicht in den Anwendungsbereich des ???



1 World Bank Income Classification as of the Fiscal Year 2023 2 GDP, Power Purchasing Parity (constant 2017 international \$) from the World Development Indicators 3 Population, total from the World Development Indicators



,???? 1/4 ?? 1/4 ?1300,, ???

SOUTH GEORGIA AND SOUTH SANDWICH ISLANDS WAXMAN ENERGY



The ultimate goal of the Argentinian forces was to annex the South Sandwich Islands, South Georgia, and the Falklands. Despite these plans, however, the British moved in to re-take the territory, and on June 20, 1982, the British were successful in defeating the invading Argentine forces. By 1985, both South Georgia and the South Sandwich



(South Georgia and The South Sandwich Islands,SGSSI),? 1/4 ?gs,? 1/4 ?(GBP)??? ???



GSGSSI would like to congratulate Tristan da Cunha on the establishment of their new Marine Protection Zone. With the establishment of this protected area, Tristan da Cunha joins South Georgia & the South Sandwich Islands and other UK Overseas Territories, including Ascension, St Helena, Pitcairn and the British Indian Ocean Territory, in making a lasting commitment to ???



Closeup map of the South Sandwich Islands NASA satellite photograph of Montagu Island. The South Sandwich Islands comprise 11 mostly volcanic islands (excluding tiny satellite islands and offshore rocks), with some active volcanoes. They form an island arc running north???south in the region 56?18"???59?27"S, 26?23"???28?08"W, between about 350 and 500 mi (300 and 430 nmi; ???