

TOKKMA SOLAR U S OUTLYING ISLANDS



Can a solar array power Tokelau? Solar Array???'s seen on the three tiny islands of Tokelau to completely produce solar power energy. The renewable energy system comprising of solar panels, storage batteries and generators running on biofuel derived from coconut will generate enough electricity to meet 150% of the islands???' power demand.



Do IEA islands need resilient power systems? Islands need resilient power systems more than ever. Clean energy can deliver ??? Analysis - IEA Islands need resilient power systems more than ever.



Why do small islands need a new energy infrastructure? Islands ??? including those that make up the group known as Small Island Developing States (SIDS) ??? also need to upgrade their energy infrastructure so that it is resilient to higher temperatures, more frequent natural disasters and flooding related to rising sea levels.



How much money does Tokelau spend importing fuels a year? Tokelau spends about \$829,000 every year to import fuels. The government of Tokelau now plans to spend these savings on other essential services like health and education. The savings will also be used to repay the grants and financial assistance the government received from New Zealand government for this project.



What is the impact of a coconut Atoll project? The environmental and social perspective, the overall impact is very positive. The atolls have an abundance of unused coconuts since copra production was discontinued around 30 years ago. There are no negative impacts of the project, but several advantages including a reduction in waste oil production and disposal issues.

TOKKMA SOLAR U S OUTLYING ISLANDS




Why do small islands need electricity? Electricity systems on small islands are frequently over-sized, with high reserve power generation capacity and ancillary services needed locally to respond to daily and seasonal fluctuations, such as changes in demand resulting from high and low tourist seasons.



5 ? Sunrise, sunset, day length and solar time for Palmyra Atoll. Sunrise: 05:48AM; Sunset: 05:37PM; Day length: 11h 49m; Solar noon: 11:42AM; The current local time in Palmyra Atoll is 18 minutes behind apparent solar time.



The critically endangered Laysan duck is found at Midway Atoll. This is a list of birds of the United States Minor Outlying Islands. This area consists of Baker Island, Howland Island, Jarvis Island, Johnston Atoll, Kingman Reef, Midway Atoll, Palmyra Atoll, and Wake Island in the Pacific Ocean and Navassa Island in the Caribbean Sea.. The two areas between them have recorded 236 ???



Outlying Island is a horror adventure puzzle game where players will uncover the truth behind mysterious events in a peculiar small island filled with eerie distortions and intertwined spaces. You wake up on the shore, confused and with hazy memories, to find yourself trapped in a small island overtaken by the authorities.



Distributed energy resources ??? or small-scale energy resources that are usually situated near sites of electricity use, such as rooftop solar ??? could play an important role in boosting the deployment of renewables on islands, ???

TOKKMA SOLAR U S OUTLYING ISLANDS



The United States Minor Outlying Islands are nine island territories of the United States. They are Baker Island, Howland Island, Jarvis Island, Johnston Atoll, Kingman Reef, Midway Atoll, Palmyra Atoll and Wake Island in the Pacific Ocean; and Navassa Island in the Caribbean Sea. The islands are grouped together for statistical reasons. They are not administered together.



Overview. There are 14 territories administered by the United States but not claimed by any of the 50 US states. 9 of these territories are uninhabited, but in the 5 territories where educational institutions exist (American Samoa, Guam, Puerto Rico, the Northern Mariana Islands, and Puerto Rico), they follow the U.S. education system and are ???



Territories of the United States are sub-national administrative divisions and dependent territories overseen by the federal government of the United States. The American territories differ from the U.S. states and Indian ???



U.S. Outlying Islands STATISTICS CURRENT FLIGHTS MAP BY CITY AIRPORT STATISTICS AIRFIELDS 3 ACTIVE AIRPORTS 1 SEAT CAPACITY 0 per day. BUSIEST AIRPORT Wake Island (AWK / PWAK) TOP AIRLINE Air Transport International 8C/ATN. FLIGHT STATISTICS Current Delays 0% cancelled 0% delays 0 min.



Current local time in US Minor Outlying Islands ??? United States Minor Outlying Islands. Get United States Minor Outlying Islands's weather and area codes, time zone and DST. Explore United States Minor Outlying Islands's sunrise and sunset, moonrise and moonset. Solar Noon. Sun in South: 11:35 am

TOKKMA SOLAR U S OUTLYING ISLANDS



??? Each island (except for Bajo Nuevo Bank and Serranilla Bank) has a unique FIPS (INCITS) code treating it as a county-equivalent for statistical purposes; "74" is the state-level code for the U.S. Minor Outlying Islands. [16] [17] ??? GEC stands for "Geopolitical Entities and Codes", a coding system superseding the FIPS 10-4 codes; the codes (such as FQ for Baker ???




2 ? Even at the current power price, Knight told The Source that the solar farm produces electricity at nearly half what it costs the utility to produce the same kilowatt-hour at the island's Richmond Power Plant. A solar panel at the ???



Exact time now, time zone, time difference, sunrise/sunset time and key facts for Jarvis Island, U.S. Outlying Islands. Sunrise, sunset, day length and solar time for Jarvis Island. Sunrise: 05:26AM; Sunset: 05:36PM; Day length: 12h 11m; Solar noon: 11:31AM; The current local time in Jarvis Island is 29 minutes behind apparent solar time.



Solar panels dot the landscape and sprout from rooftops, bolstered by loans that help finance installations. Renewables account for one-third of the state's energy mix, though ???



Nonetheless, they are grouped together for statistical convenience. You will be able to say from the United States Minor Outlying Islands map that it lies in the North Pacific Ocean and is very near to Hawaii. 2. What is the time in United States Minor Outlying Islands? The time in United States Minor Outlying Islands comes in four different

TOKKMA SOLAR U S OUTLYING ISLANDS




These islands are not the populated US territories. So, in other words, it is not Puerto Rico, Guam, American Samoa, the US Virgin Islands, or the Northern Mariana Islands. These territories are all categorized separately. The Minor Outlying Islands specifically refers to ???




The term "outlying islands" actually refers to all the islands that make up Hong Kong, with the exception of Hong Kong Island. Believe it or not, there are 263 in total! And while these days the majority of them are sparsely populated, some beautiful traditional villages and towns still exist on a few offshore islands.



2 ? ST. CROIX ??? Officials cut the ribbon at the Petronella Solar Farm on Tuesday, bringing a new wave of renewable energy to the island, which is experiencing rolling blackouts due



The Kermadec Islands are a subtropical island arc in the South Pacific Ocean 800???1,000 km (500???620 mi) northeast of New Zealand's North Island, and a similar distance southwest of Tonga. The islands are part of New Zealand. They are 33.6 km² (13.0 sq mi) in total area and uninhabited, except for the permanently staffed Raoul Island Station, the ???



The United States Minor Outlying Islands is a statistical designation defined by the International Organization for Standardization's ISO 3166-1 code. The entry code is ISO 3166-2:UM. The minor outlying islands and groups of islands consist of eight United States insular areas in the Pacific Ocean (Baker Island, Howland Island, Jarvis Island, Johnston Atoll, Kingman Reef, Midway ???

TOKKMA SOLAR U S OUTLYING ISLANDS



The United States Minor Outlying Islands (USMOI) are nine islands or groups thereof, eight of which are remote outposts in the Pacific Ocean with no permanent residents (the other is in the Caribbean). (Being a fan of remote places with visible human history, I am intrigued by these Pacific islands. I know that once I got to one the charm would likely wear off in short ???



The United States Minor Outlying Islands, a statistical designation defined by the International Organization for Standardization's ISO 3166-1 code, consist of eight United States insular areas in the Pacific Ocean (Baker Island, Howland Island, Jarvis Island, Johnston Atoll, Kingman Reef, Midway Islands, Palmyra Atoll, and Wake Island) and one in the Caribbean Sea (Navassa ???



The far-flung Matsu islands lie around 170km or so north-west of Taiwan's main island, close to the coast of mainland China. There are well over a dozen islands here, each with its own individual character and culture, but the main ones are Nangan ??? the largest of the Matsu islands, and once a notorious pirates" lair ??? Beigan, Juguang and Dongyin.



US Minor Outlying Islands: Country High: 82 °F Wake Island: Country Low: 82 °F Wake Island: Max Wind: 15 mph Wake Island °F. Weather in US Minor Outlying Islands (1 Location) Wake Island: Thu 3:23 am: 82 °F: Need some help? How was your experience? Thank you for your feedback! Contact Us



The United States Minor Outlying Islands are a statistical designation defined by the International Organization for Standardization's ISO 3166-1 code. The entry code is ISO 3166-2:UM.The minor outlying islands and groups of islands consist of eight United States insular areas in the Pacific Ocean (Baker Island, Howland Island, Jarvis Island, Johnston Atoll, Kingman Reef, Midway ???


TOKKMA SOLAR U S OUTLYING ISLANDS



flag: U.S. Outlying Islands ????????. The US Outlying Islands flag emoji is the same as the flag of the United States emoji. ???????? Flag: U.S. Outlying Islands is a fully-qualified emoji as part of Unicode 6.0 which was introduced in 2010, and was added to Emoji 2.0. Find many more Flag U S Outlying Islands Emojis at [Emoji.now](https://emoji.now)



The Outlying Islands are all the islands that make up the territory of Hong Kong, with the exception of Hong Kong Island and some smaller islands near its coast. There are 263 islands over 500 m² in Hong Kong, [1] the vast majority of which are located within the New Territories, with significant numbers located in Islands District in the south and southwest, Sai Kung ???



Beachfront: The island's beaches are ideal for relaxation, and the family-friendly environment makes it perfect for visitors of all ages. Activities. Explore the island by foot or bike, sample local seafood, or visit the historic Tin Hau Temple. The island is also known for its quirky, colourful bun-making tradition. Lamma Island Highlights



The United States Minor Outlying Islands are nine island territories of the United States. They are Baker Island, Howland Island, Jarvis Island, Johnston Atoll, Kingman Reef, Midway Atoll, Palmyra Atoll and Wake Island in the Pacific ???



7 ? Also in American Samoa, Mana Solar LLC plans to use a \$23.5 million investment to develop a 13.4-megawatt community solar and battery energy storage system. This will provide ???

TOKKMA SOLAR U S OUTLYING ISLANDS



1 ? The Virgin Islands Consortium was founded in 2014 by Ernice Gilbert and covers U.S. Virgin Islands and Caribbean news, politics, opinion, business, entertainment, culture and much more.

APPLICATION SCENARIOS



Einleitung. Die United States Minor Outlying Islands (deutsch ???Kleinere abgelegene Inseln der Vereinigten Staaten") ist eine statistische Sammelbezeichnung f?r neun ?berwiegend unbewohnte Inselterritorien der ???



There are 2 area codes in US Minor Outlying Islands. Given below is a list of area codes for calling US Minor Outlying Islands's major cities/regions. Exit code or access code of a country is the code which is necessary to make international calls from that country.



The New Zealand outlying islands are nine offshore island groups that are part of New Zealand, with all but Solander Islands lying beyond the 12nm limit of the mainland's territorial waters. Although considered integral parts of New Zealand, seven of the nine island groups are not part of any administrative region or district, but are instead each designated as an Area ???



No surprise to anyone, but large countries have this way of splaying out all over the world, with lots of their territories in unexpected areas. The United States is no exception, with its array of minor outlying islands, mostly in the Pacific Ocean. But there's something weird about how many of these islands, mostly uninhabited today or used as minor scientific or military ???