

WARREN SOLAR SOUTH GEORGIA AND SOUTH SANDWICH ISLANDS



Where is South Georgia & the South Sandwich Islands located? Website: Neighbouring countries: None South Georgia and the South Sandwich Islands (SGSSI) is a British Overseas Territory in the southern Atlantic Ocean. This is a collection of islands, consisting of South Georgia and a chain of smaller islands known as the South Sandwich Islands.



Is South Georgia a small island? It is a remote and inhospitable collection of islands, consisting of South Georgia and a chain of smaller islands known as the South Sandwich Islands. South Georgia is 165 kilometres (103 mi) long and 35 kilometres (22 mi) wide and is by far the largest island in the territory.



How are the South Sandwich Islands managed? The South Sandwich Islands, actively volcanic, consist of a 390-km-long chain of 11 main islands. Fisheries in the South Georgia Maritime Zone are managed using an ecosystem approach aiming to conserve the marine environment. Key Words: sub-Antarctic, South Georgia, South Sandwich Islands, conservation, management, fisheries, tourism.



Who owns South Georgia and the South Sandwich Islands? The United Kingdom claimed sovereignty over South Georgia in 1775 and the South Sandwich Islands in 1908. The territory of "South Georgia and the South Sandwich Islands" was formed in 1985; previously, it had been governed as part of the Falkland Islands Dependencies.



What is the largest island in South Georgia? South Georgia is 165 km long and 1 to 35 km wide; it is the largest island on the territory. The South Sandwich Islands lie about 700 km southeast of South Georgia. The Falkland Islands are about 1,300 km north-west from its nearest point. Grytviken panorama. Credit: Hannes Grobe, Alfred Wegener Institute

WARREN SOLAR SOUTH GEORGIA AND SOUTH SANDWICH ISLANDS



When did South Georgia become a part of the Falkland Islands? The territory of "South Georgia and the South Sandwich Islands" was formed in 1985; previously, it had been governed as part of the Falkland Islands Dependencies. Argentina claimed South Georgia in 1927 and claimed the South Sandwich Islands in 1938.



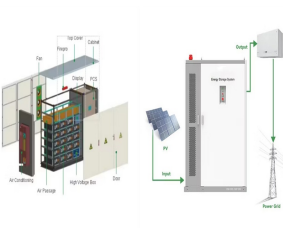
South Georgia and the South Sandwich Islands are a chain of Subantarctic islands in the Southern Ocean surrounding Antarctica. The islands are an overseas territory of the United Kingdom: they have no permanent residents ???



1. South Georgia is not part of Antarctica. South Georgia and the South Sandwich Islands are a chain of sub-Antarctic islands in the Southern Ocean. They are located more than 2,000km from the continent of Antarctica but the reason many people associate the two is that many cruises to Antarctica also stop by South Georgia.. 2.



The strategy has also been developed in conjunction with the Government of South Georgia and the South Sandwich Islands, who will also publish, on their website, their own complementary 5-year




The South Georgia and South Sandwich Islands Marine Protected Area (SGSSI-MPA) is one of the world's largest MPAs, covering an area of 1.24 million km² (an area 5 x larger than the UK). It was established in 2012 with the aim of conserving the rich marine biodiversity within the Territory's maritime zone and provides a framework for our marine environmental management ???

WARREN SOLAR SOUTH GEORGIA AND SOUTH SANDWICH ISLANDS



in South Georgia and the South Sandwich Islands ??? ??? 2 ?C Die Durchsage kommt 10 min fr?her als sonst, da ein Buckelwal gesichtet wurde. Steigen mit halb offenen Augen in die Klamotten um kurz darauf mit Kameras auf das Meer zu sp?hen.



South Georgia is inhabited by less than 50 people and leaving no trace is a guiding principle. Most expeditions will not visit the sandwich islands group due to their remoteness. The Sandwich Islands are uninhabited and ???



With 11 main islands and several smaller islets, the South Sandwich Islands are also part of the South Georgia British Overseas Territory, despite lying around over 700-kilometres southeast. Volcanic in origin, this island chain is incredibly ???



South Georgia and the South Sandwich Islands are two groups of sub-Antarctic islands of the Southern Ocean east of the southern tip of South America, north of Antarctica. The islands are an overseas territory of the ???



The Islands. South Georgia lies 1300 km SE of the Falkland Islands, and the South Sandwich Islands (SSI) a further 760 km SE, both between latitudes 53" 58" ??? 54" 53" S and longitudes 35" 47" ??? 38" 01" W. The territory comprises approximately 805 islands.

WARREN SOLAR SOUTH GEORGIA AND SOUTH SANDWICH ISLANDS



The South Sandwich Islands (Spanish: Islas Sandwich del Sur) are a chain of uninhabited volcanic islands in the South Atlantic Ocean. They are administered as part of the British Overseas Territory of South Georgia and the South Sandwich Islands. The chain lies in the sub-Antarctic region, about 700 kilometres (430 mi) southeast of South Georgia and 1,700 kilometres (1,100 ???



By 1985, both South Georgia and the South Sandwich Islands were no longer regarded as Falkland Island Dependencies, but became considered separate British overseas territory. The Situation Now. Since that ???



South Georgia also played a role in the Falklands War of 1982, when Argentine forces briefly occupied the island before it was recaptured by a British military task force. South Sandwich Islands. James Cook sighted the South Sandwich Islands during his second voyage in 1775, and further exploration continued into the 19th century.



Summary. Welcome to our South Georgia & Antarctic Odyssey featuring the South Sandwich Islands expedition.. On this epic voyage, not only will you explore the famed white continent, discover the Falklands~Malvinas, encounter the wildlife haven in South Georgia, you will also sail to the South Sandwich Islands, a chain of seldom-visited volcanic islands located 740 km (460 ???




The South Atlantic island of South Georgia, situated south of the Antarctic Convergence, was the first Antarctic territory to be discovered. [1] It was first visited in 1675 by Antoine de la Roch?, an English merchant born in London to a French father. [2] He left Hamburg in 1674 as a passenger on a 350-ton vessel bound for Peru. [3] During the return journey, it was en route to Salvador in ???

WARREN SOLAR SOUTH GEORGIA AND SOUTH SANDWICH ISLANDS



We give information about South Georgia and the South Sandwich Islands in two main ways. Although there is some overlap, they are largely complementary. The virtual tour (opens in a new window) uses a set of standard headings for each ???



South Georgia and the South Sandwich Islands. Published: September 2018. Citation: UNEP-WCMC. 2018, A review of terrestrial protected areas: South Georgia and the South Sandwich Islands. Cambridge, UK. The UN Environment World Conservation Monitoring Centre (UNEP-WCMC) is the specialist biodiversity assessment centre of



Frequently asked questions. Want to know about travelling to South Georgia and the South Sandwich Islands? We have put together a list of the most frequently asked questions from our users such as: What is the cheapest mode of transport?, What is the quickest option?, How much do tickets usually cost? and many more.




S?dgeorgien und die S?dlichen Sandwichinseln (von der Inselregierung verwendete Abk?rzung SGSSI [1]) sind ein britisches ?berseegebiet im S?datlantik, das aus S?dgeorgien und den S?dlichen Sandwichinseln besteht. Die Inseln sind 3677 km vom S?dpol entfernt. Da sie n?rdlich des 60. Breitengrades s?dlicher Breite liegen, fallen sie nicht in den Anwendungsbereich des ???



Winter, from June to August, brings extreme conditions to the South Georgia and the South Sandwich Islands. With average temperatures oscillating between -2°C (28.4°F) and 2°C (35.6°F), the islands experience intense cold, frequent snowstorms, and strong winds, with speeds reaching up to 40km/h (24.9mph).

WARREN SOLAR SOUTH GEORGIA AND SOUTH SANDWICH ISLANDS



On this epic voyage, not only will you explore the famed white continent, discover the Falklands~Malvinas, encounter the wildlife haven in South Georgia, you will also sail to the South Sandwich Islands, a chain of seldom-visited volcanic ???



Immerse yourself in the largest king penguin colonies on the planet, home to an almost uncountable number of birds.; Wade ashore on South Georgia's beaches to watch battling bull elephant seals or playful fur seal pups gambolling in the surf.; Retrace the final leg of Shackleton's epic hike across the island to the old whaling station at Stromness.; Gaze in awe at some of ???



OverviewHistoryLanguagesGeographyClimateGovernmentEconomyEcology



In 1775, The UK claimed supremacy over South Georgia and in 1908; over the South Sandwich Islands. 1985 marked the formation of the territory of "South Georgia and the South Sandwich Islands." Argentina declared rule over South Georgia in 1927, and the South Sandwich Islands in 1938.



South Sandwich Islands, group of actively volcanic islets in the South Atlantic Ocean, north of the Weddell Sea and 470 miles (760 km) southeast of the island of South Georgia.They extend for 190 miles (305 km), occupy 120 square miles (310 square km), and are covered with glaciers. Until 1985 they were included within the Falkland Islands (Islas ???

WARREN SOLAR SOUTH GEORGIA AND SOUTH SANDWICH ISLANDS



Facts about South Georgia and the South Sandwich Islands. South Georgia Island is the largest of these islands, at about 167 kilometers (104 miles) long and ranging from 1.4 to 37 kilometers (0.0 to 23 miles) wide. All the ???



Grytviken, South Georgia and the South Sandwich Islands - Climate and weather forecast by month. Detailed climate information with charts - average monthly weather with temperature, pressure, humidity, precipitation, wind, daylight, sunshine, visibility, and UV index data. Transitioning between excessive rainfall, the settlement experiences considerable ???



South Georgia and South Sandwich Islands weather. Find a forecast. Search for a place, autocomplete also includes a "Use my location" option and your recent locations Search. Please choose your location from the nearest places to : Suggested places. ???



South Georgia and The South Sandwich Islands : Stamps : Years List : Colnect. Buy, sell, trade and exchange collectibles easily with Colnect collectors community. Only Colnect automatically matches collectibles you want with collectables collectors offer for sale or swap. Colnect collectors club revolutionizes your collecting experience!



South Georgia South Georgia and its associated smaller offshore islands, islets and stacks lie between the parallels of 53°00'S and 55°00'S, and between the meridians of 34°30'W and 42°00'W. These islands are very isolated, lying about 870 miles (1,400 km) east-south-east of the Falkland Islands, 963 miles (1,550 km) north-east of