

WIND ENERGY SYSTEMS COCOS KEELING ISLANDS



What time is the Cocos (Keeling) Islands wind forecast issued? Cocos (Keeling) Islands wind forecast issued today at 3:39 pm. Next forecast at approx. 3:39 am. Cocos (Keeling) Islands wind forecast. Detailed wind speed and wind direction information as well as interactive graphs for winds



What is the wind direction in Australia - Cocos Islands? Wind direction is East, wind speed varies between 24.5 and 26.8 mph with gusts up to 31.2 mph. The sky is cloudy with a chance of rain 0%. Wind and wave weather forecast for Australia - Cocos Islands, Cocos (Keeling) Islands contains detailed information about local wind speed, direction, and gusts. Wave forecast includes wave height and period.



What does the Arrow mean in the wind forecast for Cocos (Keeling) Island? The arrows point in the direction in which the wind is blowing. Check the wind forecast for Cocos (Keeling) Island Airport when you search for the best travel destinations for your kiteboarding, windsurfing or sailing vacations in Cocos (Keeling) Islands.



Can wind energy be used directly on site? The electricity generated can be used directly on site, stored or fed into the grid. Bringing Clean Energy Closer Airiva???'s wind energy system integrates beautifully within urban and suburban landscapes to bring sustainable energy closer to where we live and work.



The Cocos (Keeling) Islands only have accommodation for 144 people at any time; therefore, booking accommodation when booking flights is strongly encouraged; This piece was brought to you by a real living human who felt the wind in their hair and described their adventure in their own words. This is because we rate authenticity and the

WIND ENERGY SYSTEMS COCOS KEELING ISLANDS



Renewable energy, solar, battery storage, power and electrical, and microgrids in islands and remote communities. Cocos (Keeling) Islands, Christmas Island, Indian Ocean Territories



Detailed wind, waves, weather & tide forecast for Cocos (Keeling) Island Airport / Cocos (Keeling) Islands, Cocos (Keeling) Islands for kitesurfing, windsurfing, sailing, fishing & hiking. Map ???



Discover the top 10 activities in the Cocos Keeling Islands, from pristine beaches to rich cultural experiences, in this ultimate travel guide. Nestled in the azure waters of the Indian Ocean, the Cocos Keeling Islands emerge as a breathtaking archipelago that remains one of Australia's best-kept secrets. This enchanting group of coral




A wet day is one with at least 0.04 inches of liquid or liquid-equivalent precipitation. The chance of wet days at Cocos Island Airport varies significantly throughout the year. The wetter season lasts 6.1 months, from January 16 to July 20, with a greater than 28% chance of a given day being a wet day. The month with the most wet days at Cocos Island Airport is March, with an average ???



The territory consists of two atolls made up of 27 coral islands, of which only two ??? West Island and Home Island ??? are inhabited. The population of around 600 people consists mainly of Cocos Malays, who mostly practise Sunni Islam and speak a dialect of Malay as their first language. [7] The territory is administered by the Australian federal government's Department of ???

WIND ENERGY SYSTEMS COCOS KEELING ISLANDS



If going with the flow is how you roll, you will love the Cocos Keeling Islands. They have a small ??? very small ??? country town vibe. Your activities revolve around the exquisite lagoon whether they be snorkelling, diving, fishing, parasailing, or just relaxing under a coconut palm reading a book while inhaling the frangipani infused air

FLEXIBLE SETTING OF MULTIPLE WORKING MODES



During the Trade Wind season from July to October, kite beach is home to kitesurfers and windsurfers from around the world. Located across the lagoon and just a short ferry ride away from West Island, this unique part of the Cocos Keeling Islands is a must-see for visitors. Home of the Cocos Malay people, the island offers a complete



West Island, Cocos Islands Cocos (Keeling) Islands (YPCC) Introduction Cocos (Keeling) Islands Airport is situated on West Island, one of the Keeling Islands and the largest island in the Cocos Islands group. It is located in the Indian Ocean approximately 2770 km northwest of Perth and 980 km west-southwest of Christmas Island. The islands are



Cocos (Keeling) Islands - Storm Surge Study Systems Engineering Australia Pty Ltd J0005-PR001C i Department of Transport and Regional Services August 2001 Gutteridge Haskins and Davey Pty Ltd Table of Contents 1 EXECUTIVE SUMMARY 1 2 INTRODUCTION 4 2.1 Formation of Atoll and Islands 4 2.2 Description of Atoll and Islands 7



The average hourly wind speed in Cocos Islands is decreasing during November, decreasing from 16.5 miles per hour to 15.0 miles per hour over the course of the month. For reference, on July 12, the windiest day of the year, the daily average wind speed is 18.6 miles per hour, while on February 19, the calmest day of the year, the daily average wind speed is 10.9 miles per hour .

WIND ENERGY SYSTEMS COCOS KEELING ISLANDS



Resupply due by end of January. Viva Energy is responsible for the delivery of fuel to Cocos Keeling Islands, Australia's most remote community, and an unfortunate series of events late last year has led to a shortage of premium unleaded fuel on the islands.



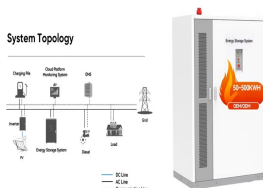
The Cocos (Keeling) Islands (Cocos Malay: Pulu Kokos (Keeling), Malay Wilayah Kepulauan Cocos (Keeling)) or simply Cocos Islands or Keeling Islands are a chain of islands in two adjacent atolls, in the middle of the Indian Ocean some 2,750 km northwest of Perth, and around 900 km west-southwest of Christmas Island. The islands are generally considered to be the ???



The Cocos (Keeling) Islands Up Wind Island: South Island: 3.63 1.40 18: Pulau Kelapa Satu: One Coconut Island: North Goat Island: 0.02 0.01 19: Pulau Blan: East Cay: 0.03 The islands are connected within Australia's ???



The average hourly wind speed in Cocos Islands is gradually decreasing during October, decreasing from 17.4 miles per hour to 16.5 miles per hour over the course of the month. For reference, on July 12, the windiest day of the year, the daily average wind speed is 18.6 miles per hour, while on February 19, the calmest day of the year, the daily average wind speed is ???



? 1/4 ?Cocos Islands? 1/4 ?? 1/4 ?Keeling Islands? 1/4
 ?,596,14.2,27???1955,???

WIND ENERGY SYSTEMS COCOS KEELING ISLANDS



Wind energy can complement hydro resource and daily demand pattern. Diesel generators 3 x 650 kW (existing units) Energy storage None System installed cost \$ 4,100 / kW Performance 32.7 % of energy supplied by wind (Oct 2007 to Dec 2012) Grid minimum load 400 to 500 kW at night Cocos (Keeling) islands (Aus.) Cook Islands (N.Z.) French



The Breakers Cocos, Cocos (Keeling) Islands: See 135 traveller reviews, 141 candid photos, and great deals for The Breakers Cocos, ranked #2 of 5 hotels in Cocos (Keeling) Islands and rated 5 of 5 at Tripadvisor. how, what, where and when. If the system detects something that potentially contradicts our community guidelines, the review is



2 ? The Cocos (Keeling) Islands, or simply "Cocos" to locals, are 27 breathtaking islands in an almost perfect circle ??? only two of which are inhabited. Snorkel, boat, fish, kite surf or dive in the warm, crystal-clear lagoon which ???



Die South Keeling Islands, aufgenommen von der ISS, Norden ist links. Die Kokosinseln bestehen aus den zwei Atollen North Keeling und South Keeling, die sich im Abstand von 25 Kilometern auf den Spitzen von etwa 5000 Meter hohen unterseeischen Vulkanen gebildet haben, die als Cocos Rise bezeichnet werden. Sie sind Teil eines gr?sstenteils unterseeischen Bergr?ckens, der sich ???



Scuba diving at Cocos Keeling islands is nothing short of spectacular. Fabulous visibility, pristine coral reefs, abundant marine life and all the trappings of a tropical paradise without the flashy resorts. Yes, it is isolated and it takes some effort to get there, but this is more than offset by the quality of the diving, the friendly locals

WIND ENERGY SYSTEMS COCOS KEELING ISLANDS



Check the wind report for Cocos (Keeling) Island Airport to search for the best travel destinations for your kiteboarding, windsurfing or sailing vacations in Cocos (Keeling) Islands. Use the ???



If going with the flow is how you roll, you will love the Cocos Keeling Islands. They have a small ??? very small ??? country town vibe. Your activities revolve around the exquisite lagoon whether they be snorkelling, diving, fishing, parasailing, or just relaxing under a coconut palm reading a book while inhaling the frangipani infused air



Wind Energy offers a major forum for the reporting of advances in this rapidly developing technology with the goal of realising the world-wide potential to harness clean energy from land-based and offshore wind. The journal aims to reach all those with an interest in this field from academic research, industrial development through to applications, including individual wind ???




The average hourly wind speed in Cocos Islands is essentially constant during August, remaining within 0.1 miles per hour of 18.3 miles per hour throughout. For reference, on July 12, the windiest day of the year, the daily average wind speed is 18.6 miles per hour, while on February 19, the calmest day of the year, the daily average wind speed is 10.9 miles per hour .



Wind direction is Southeast, wind speed varies between 15.6 and 20.1 mph with gusts up to 24.5 mph. The sky is cloudy with a chance of rain 0%. Wind and wave weather forecast for Australia ???

WIND ENERGY SYSTEMS COCOS KEELING ISLANDS



The average hourly wind speed in Cocos Islands is increasing during June, increasing from 17.0 miles per hour to 18.1 miles per hour over the course of the month. For reference, on July 12, the windiest day of the year, the daily average wind speed is 18.6 miles per hour, while on February 19, the calmest day of the year, the daily average wind speed is 10.9 miles per hour .



The Cocos (Keeling) Islands are a small remote Australian Territory in the Indian ocean, consisting of 2 atolls comprising of 27 small coral islands, 2 of which are inhabited, West Island and Home Island. Situated 2750 kms northwest of Perth, Western Australia, and 900km from Christmas Island, they are remote, unspoilt, and simply idyllic.



Windy.app ??? get a 10 day wind and weather forecast, live wind map for Australia - Cocos Islands with the most accurate weather models. Plan your surfing session with a professional weather ???



Get a detailed online 10 day weather forecast, live worldwide wind map and local weather reports from the most accurate weather models. Compare spot conditions, ask locals in the app chat, ???